







North York Moors National Park Authority  
The Old Vicarage, Helmsley YO62 5BP

**Public Footpath 1 Lythe  
(Cleveland Way – Over Dale, Sandsend)  
Temporary Closure Order 2025**

Grid References :  
A = NZ 8499 1454  
B = NZ 8535 1419  
C = NZ 8586 1329  
D = NZ 8574 1332  
E = NZ 8542 1379  
F = NZ 8526 1374  
G = NZ 8504 1437

**Key**

-  section of footpath to be temporarily closed (A-B-C)
-  alternative route (C-D-E-F-G-A)
-  existing unaffected bridleway
-  existing unaffected footpath
-  Parish boundary
-  National Park boundary



Scale: 1:8500  
EAW 040626

