






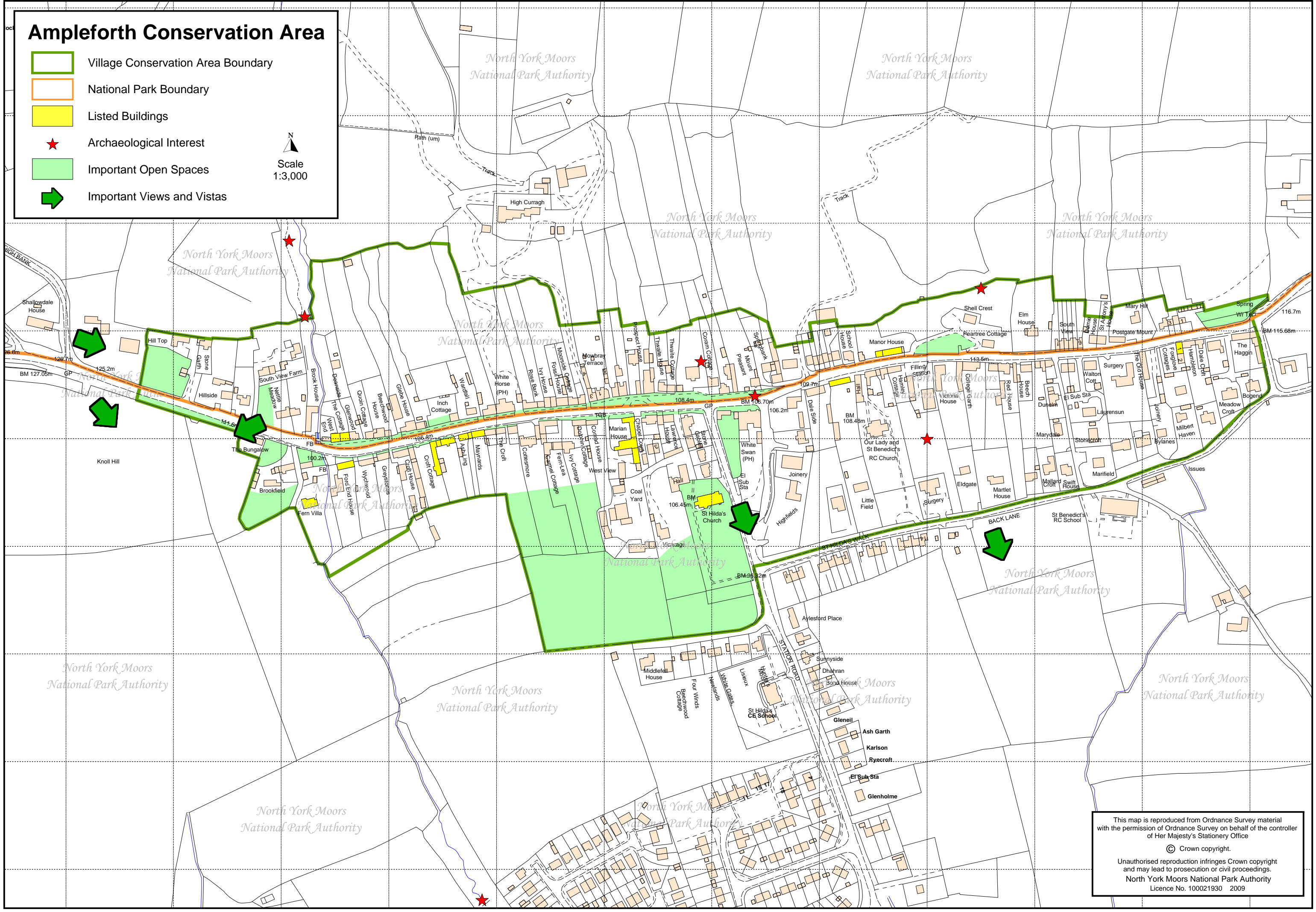


Ampleforth Conservation Area

-  Village Conservation Area Boundary
-  National Park Boundary
-  Listed Buildings
-  Archaeological Interest
-  Important Open Spaces
-  Important Views and Vistas


 Scale
 1:3,000



This map is reproduced from Ordnance Survey material with the permission of Ordnance Survey on behalf of the controller of Her Majesty's Stationery Office

© Crown copyright.

Unauthorised reproduction infringes Crown copyright and may lead to prosecution or civil proceedings.

North York Moors National Park Authority
 Licence No. 100021930 2009