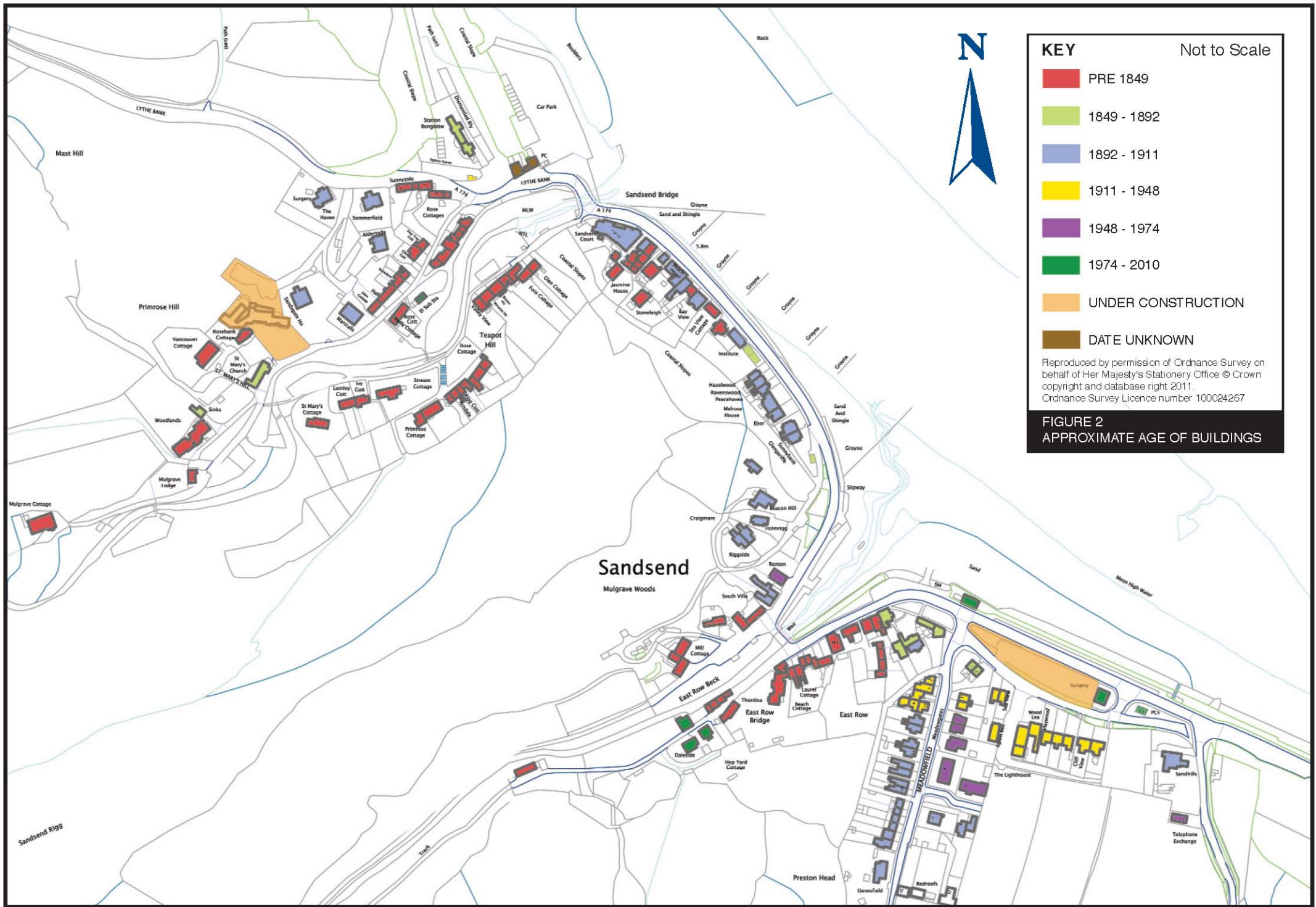


KEY Not to Scale

- DEVELOPMENT LIMIT BOUNDARY
- NORTH YORK MOORS NATIONAL PARK BOUNDARY
- NORTH YORKSHIRE NATIONAL PARK CONSERVATION AREA BOUNDARY
- CONSERVATION AREA

Reproduced by permission of Ordnance Survey on behalf of Her Majesty's Stationery Office © Crown copyright and database right 2011.
Ordnance Survey Licence number 100024267

FIGURE 1
CONSERVATION AREA BOUNDARY

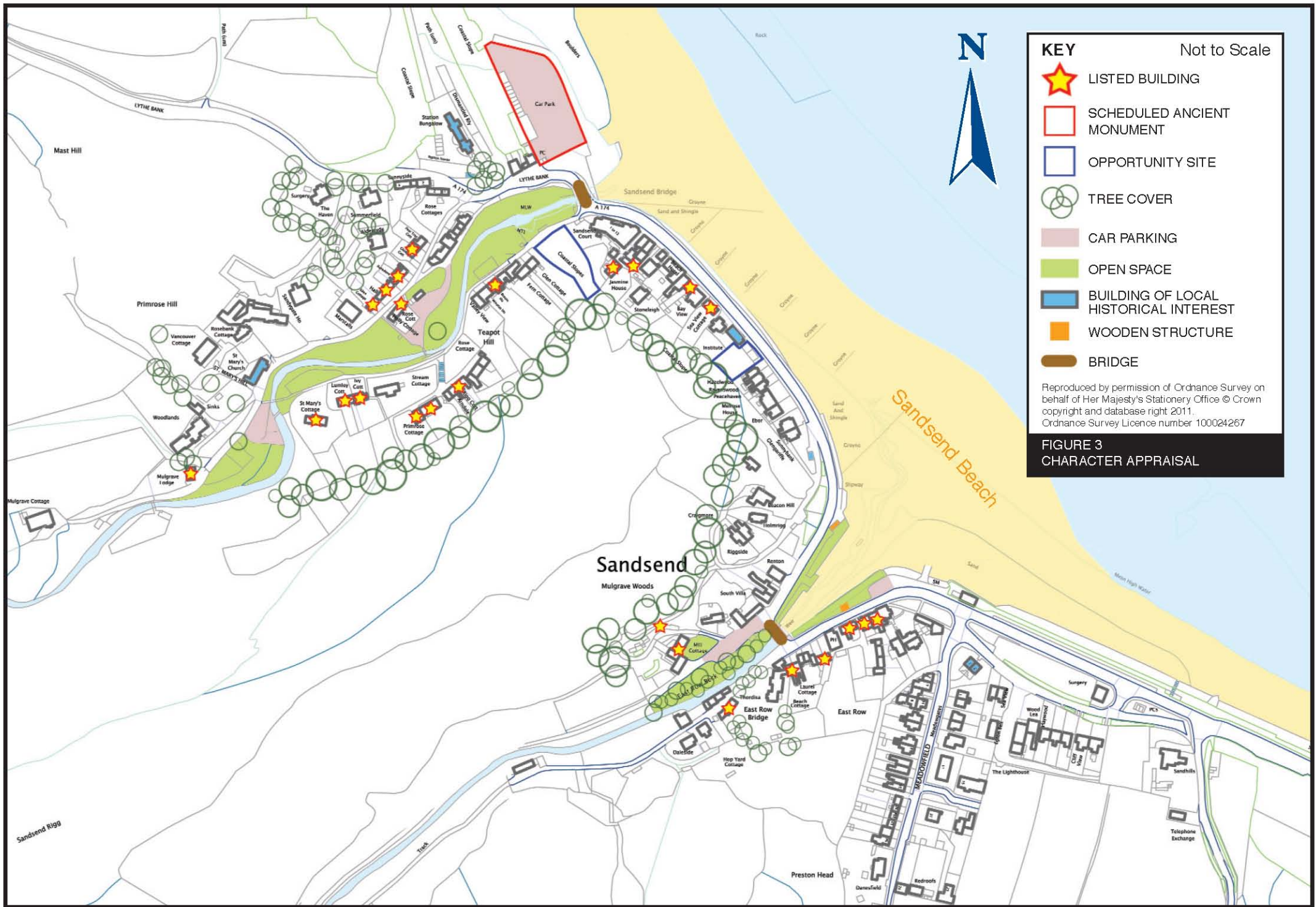


KEY Not to Scale

- PRE 1849
- 1849 - 1892
- 1892 - 1911
- 1911 - 1948
- 1948 - 1974
- 1974 - 2010
- UNDER CONSTRUCTION
- DATE UNKNOWN

Reproduced by permission of Ordnance Survey on behalf of Her Majesty's Stationary Office © Crown copyright and database right 2011.
Ordnance Survey Licence number 100024267

FIGURE 2
APPROXIMATE AGE OF BUILDINGS

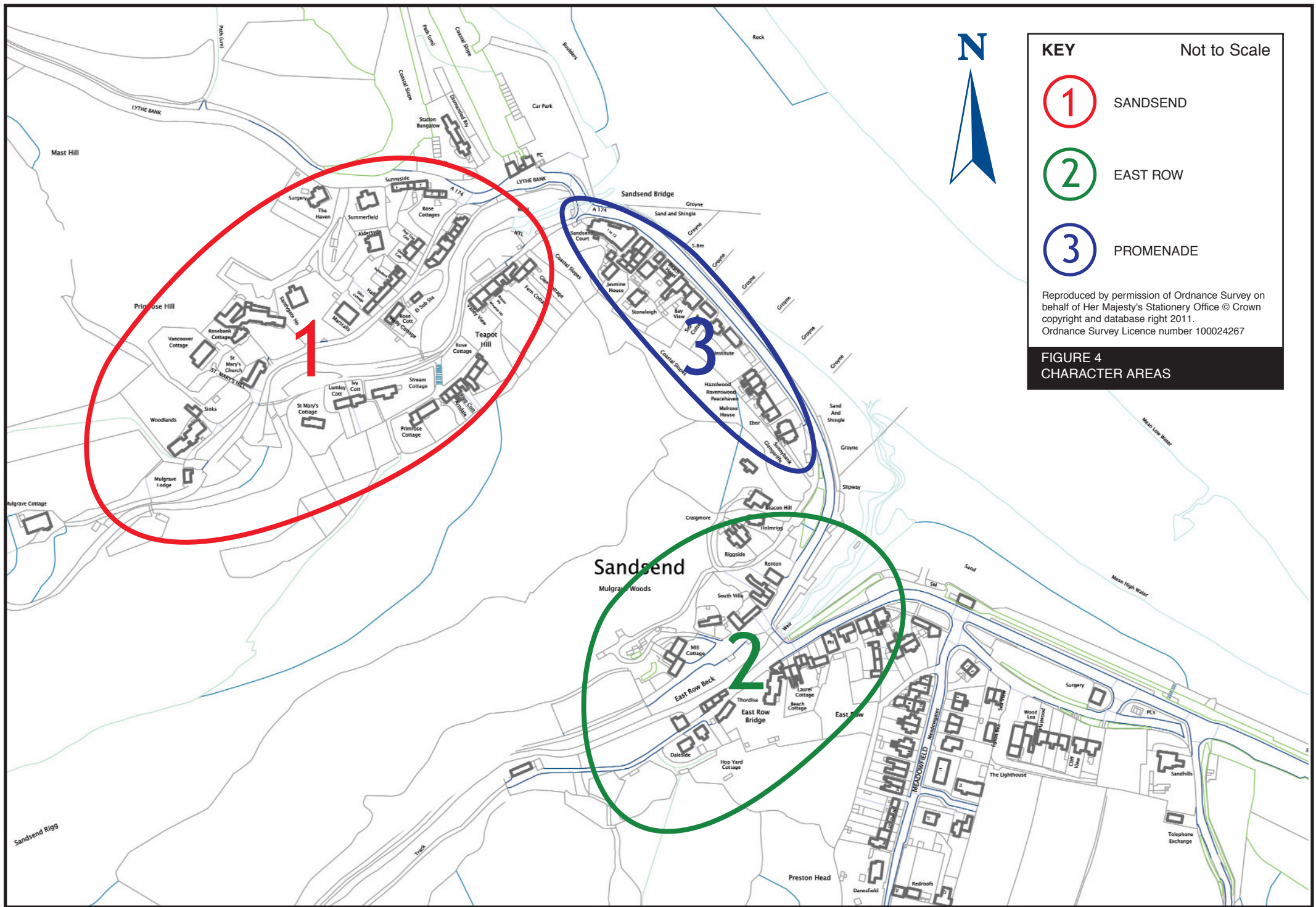


KEY Not to Scale

- ★ LISTED BUILDING
- SCHEDULED ANCIENT MONUMENT
- OPPORTUNITY SITE
- TREE COVER
- CAR PARKING
- OPEN SPACE
- BUILDING OF LOCAL HISTORICAL INTEREST
- WOODEN STRUCTURE
- BRIDGE

Reproduced by permission of Ordnance Survey on behalf of Her Majesty's Stationary Office © Crown copyright and database right 2011.
Ordnance Survey Licence number 100024267

FIGURE 3
CHARACTER APPRAISAL



KEY Not to Scale

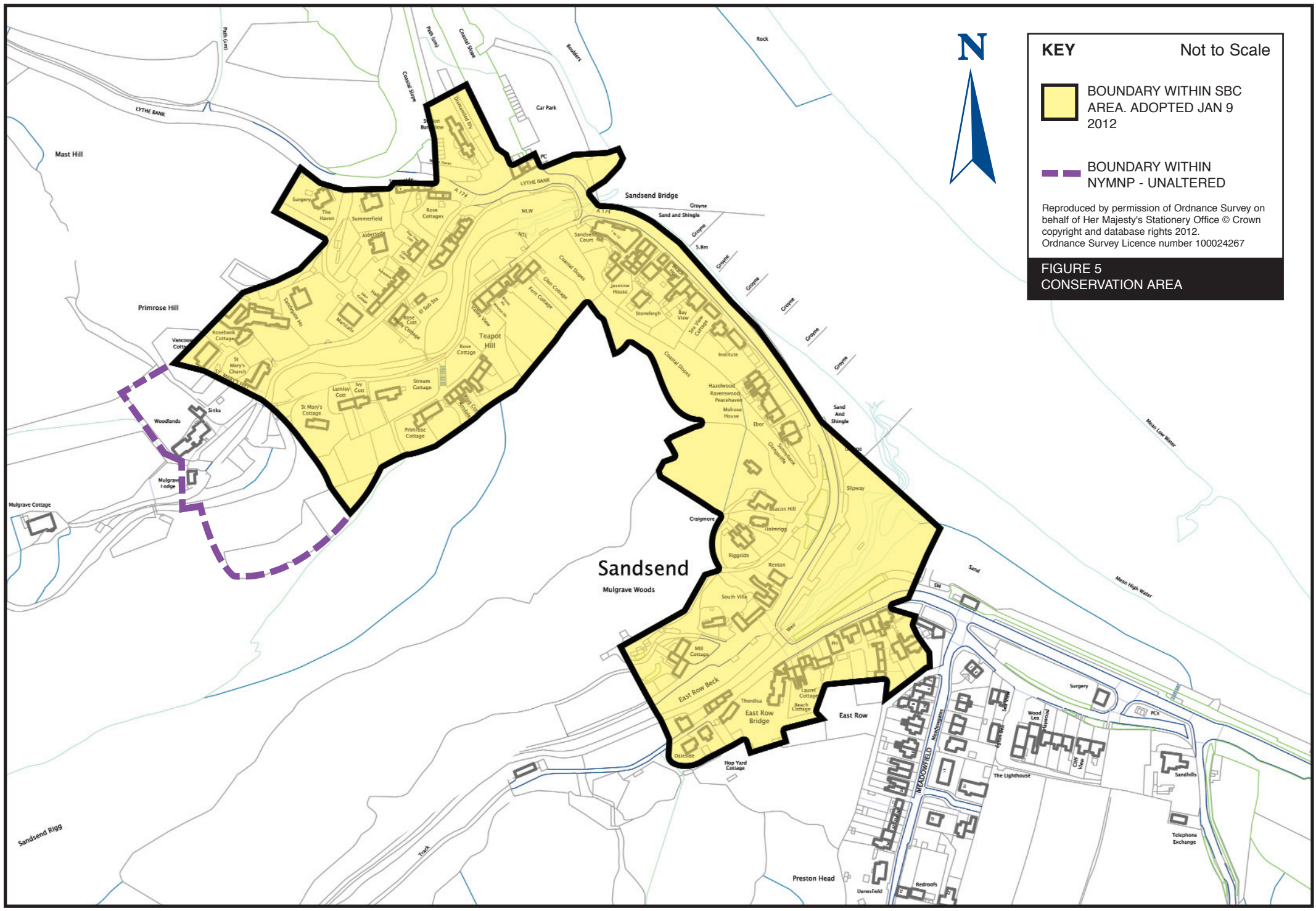
① SANDSEND

② EAST ROW

③ PROMENADE

Reproduced by permission of Ordnance Survey on behalf of Her Majesty's Stationery Office © Crown copyright and database right 2011. Ordnance Survey Licence number 100024267

FIGURE 4
CHARACTER AREAS



KEY Not to Scale

BOUNDARY WITHIN SBC AREA. ADOPTED JAN 9 2012

BOUNDARY WITHIN NYMNP - UNALTERED

Reproduced by permission of Ordnance Survey on behalf of Her Majesty's Stationery Office © Crown copyright and database rights 2012.
Ordnance Survey Licence number 100024267

FIGURE 5
CONSERVATION AREA