



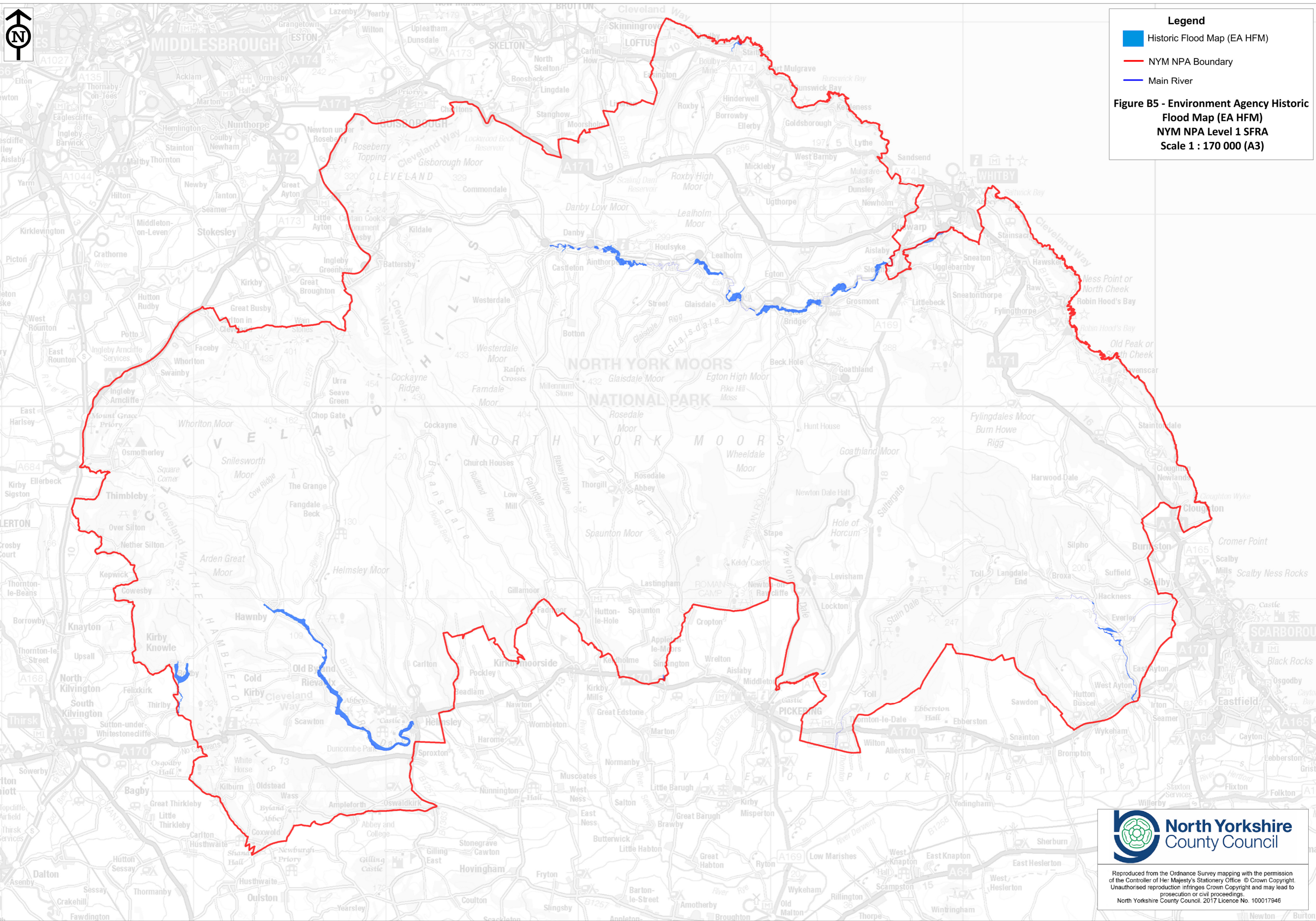




**Legend**

-  Historic Flood Map (EA HFM)
-  NYM NPA Boundary
-  Main River

**Figure B5 - Environment Agency Historic Flood Map (EA HFM)  
NYM NPA Level 1 SFRA  
Scale 1 : 170 000 (A3)**



Reproduced from the Ordnance Survey mapping with the permission of the Controller of Her Majesty's Stationery Office © Crown Copyright. Unauthorised reproduction infringes Crown Copyright and may lead to prosecution or civil proceedings.  
North Yorkshire County Council. 2017 Licence No. 100017946