



Legend






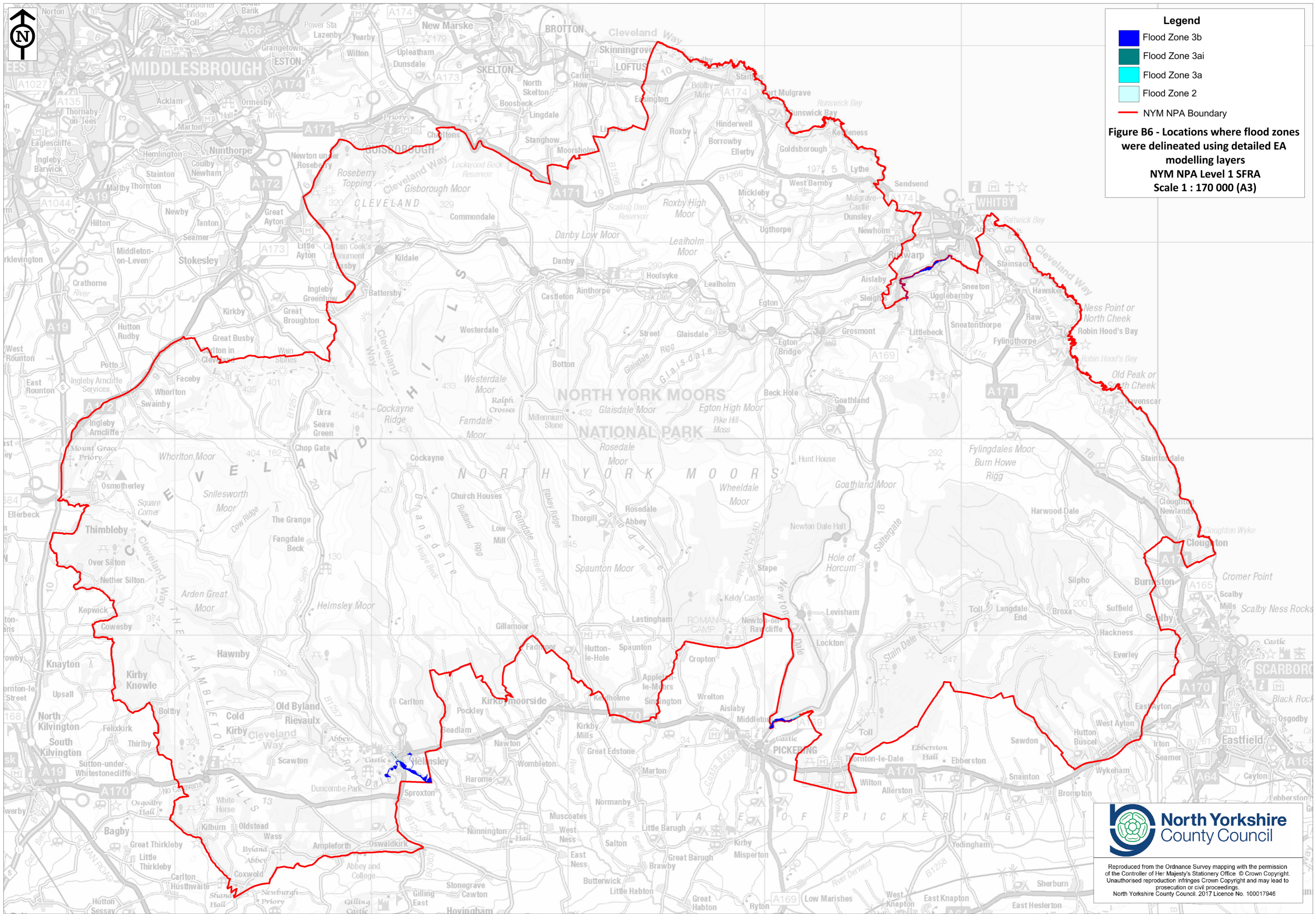
-  Flood Zone 3b
-  Flood Zone 3ai
-  Flood Zone 3a
-  Flood Zone 2
-  NYM NPA Boundary

Figure B6 - Locations where flood zones were delineated using detailed EA modelling layers
NYM NPA Level 1 SFRA
Scale 1 : 170 000 (A3)



Reproduced from the Ordnance Survey mapping with the permission of the Controller of Her Majesty's Stationery Office. © Crown Copyright. Unauthorised reproduction infringes Crown Copyright and may lead to prosecution or civil proceedings.
North Yorkshire County Council. 2017 Licence No. 100017946